

0.20 Acre Roswell, Chaves County, NM R008226/4-131-  
Chaves County, New Mexico, 0.2 AC +/-



Google

 Boundary

Imagery ©2025 Airbus, Maxar Technologies

**id.** The information contained herein was obtained from sources deemed to be reliable. Land id™ Services makes no warranties or guarantees as to the completeness or accuracy thereof.

Boundary 0.2 ac

SOIL CODE	SOIL DESCRIPTION	ACRES	%	CPI	NCCPI	CAP
ReA	Reakor loam, 0 to 1 percent slopes	0.2	100	0	18	7c
TOTALS		0.2(*)	100%	-	18.0	7

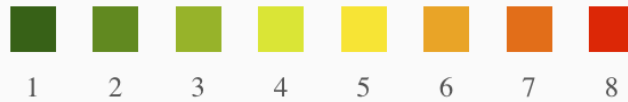
(\*) Total acres may differ in the second decimal compared to the sum of each acreage soil. This is due to a round error because we only show the acres of each soil with two decimal.

### Capability Legend


Increased Limitations and Hazards

Decreased Adaptability and Freedom of Choice Users


Land, Capability




'Wild Life'




Forestry




Limited



Moderate



Intense



Limited



Moderate



Intense



Very Intense



### Grazing Cultivation

(c) climatic limitations (e) susceptibility to erosion

(s) soil limitations within the rooting zone (w) excess of water