


# SOIL REPORT








## Soil

Non-Irrigated >

 Boundary: 1 ac


**Boundary: 1 ac**

Code	Description	CPI	NCCPI	CAP 	Wildlife / Forestry	Limited Grazing	Moderate Grazing	Intense Grazing	Limited Farming	Moderate Farming	Intense Farming	Very Intense Farming	
9	Pomona fine sand	-	31	4w	<input checked="" type="checkbox"/>	<input checked="" type="checkbox"/>	<input checked="" type="checkbox"/>	<input checked="" type="checkbox"/>	<input checked="" type="checkbox"/>	<input type="checkbox"/>	<input type="checkbox"/>	<input type="checkbox"/>	
50	Wabasso-Wabasso, wet, fine sand, 0 to 2 percent slopes	-	38	3w	<input checked="" type="checkbox"/>	<input checked="" type="checkbox"/>	<input checked="" type="checkbox"/>	<input checked="" type="checkbox"/>	<input checked="" type="checkbox"/>	<input checked="" type="checkbox"/>	<input type="checkbox"/>	<input type="checkbox"/>	
38	Holopaw fine sand	-	31	4w	<input checked="" type="checkbox"/>	<input checked="" type="checkbox"/>	<input checked="" type="checkbox"/>	<input checked="" type="checkbox"/>	<input checked="" type="checkbox"/>	<input type="checkbox"/>	<input type="checkbox"/>	<input type="checkbox"/>	
Totals 1 ac 		0 CPI Average		33.17 NCCPI Average		3.69 Cap. Average							