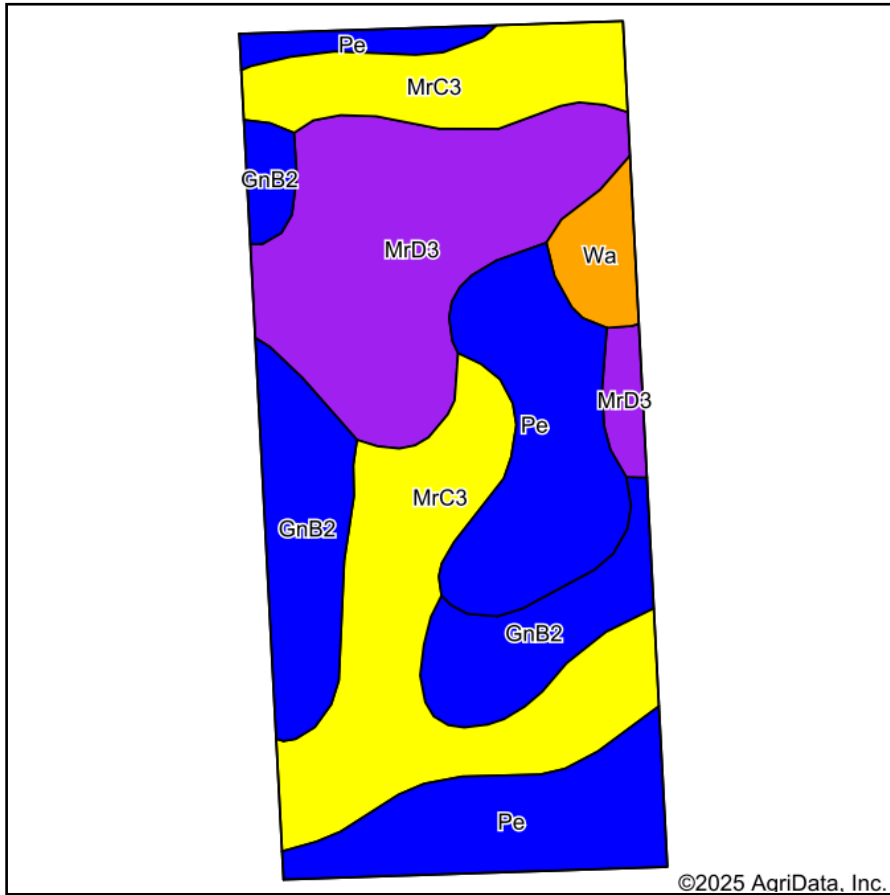
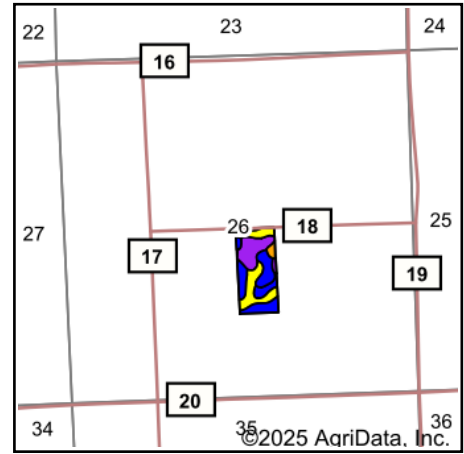


Soils Map



Soils data provided by USDA and NRCS.



State: **Indiana**
 County: **DeKalb**
 Location: **26-35N-12E**
 Township: **Fairfield**
 Acres: **18.2**
 Date: **4/2/2025**




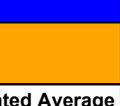



Maps Provided By:

 CUSTOMIZED ONLINE MAPPING
 © AgriData, Inc. 2023 www.AgriDataInc.com



Area Symbol: IN033, Soil Area Version: 29

Code	Soil Description	Acres	Percent of field	Non-Irr Class Legend	Non-Irr Class	Corn	Corn Bu	Corn silage Tons	Oats Bu	Soybeans	Soybeans Bu	Winter wheat	Winter wheat Bu	
MrC3	Morley silty clay loam, 6 to 12 percent slopes, severely eroded	5.43	29.9%		IVe	105	105	15		37	37	47	47	
Pe	Pewamo silty clay	4.67	25.7%		IIw	155	155	22		42	42	62	62	
MrD3	Morley silty clay loam, 12 to 18 percent slopes, severely eroded	4.43	24.3%		VIe	92	92	15		33	33	42	42	
GnB2	Glynwood loam, 2 to 6 percent slopes, eroded	3.10	17.0%		IIe	128	128	18	78	41	41	56	56	
Wa	Wallkill silt loam, 0 to 2 percent slopes	0.57	3.1%		IIIw	142	142			49	49	3	3	
Weighted Average						3.60	119.7	119.7	16.8	13.3	38.4	38.4	49.8	49.8

Soils data provided by USDA and NRCS.